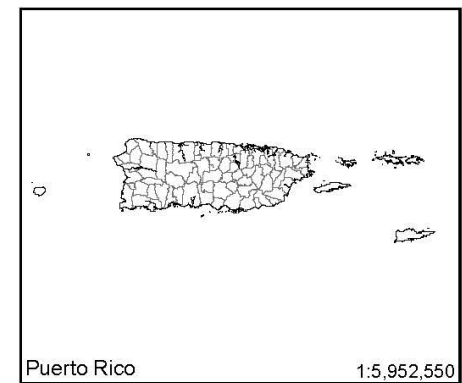
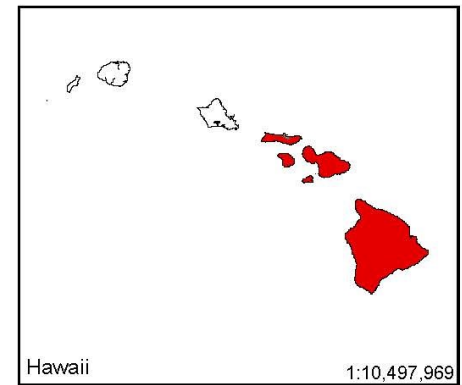
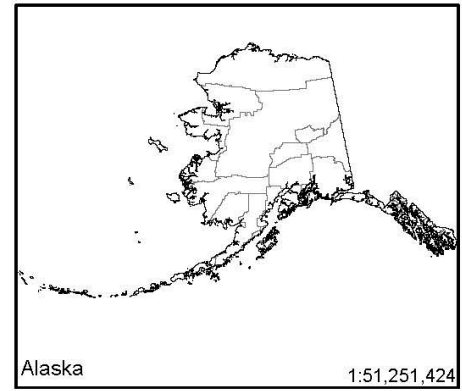
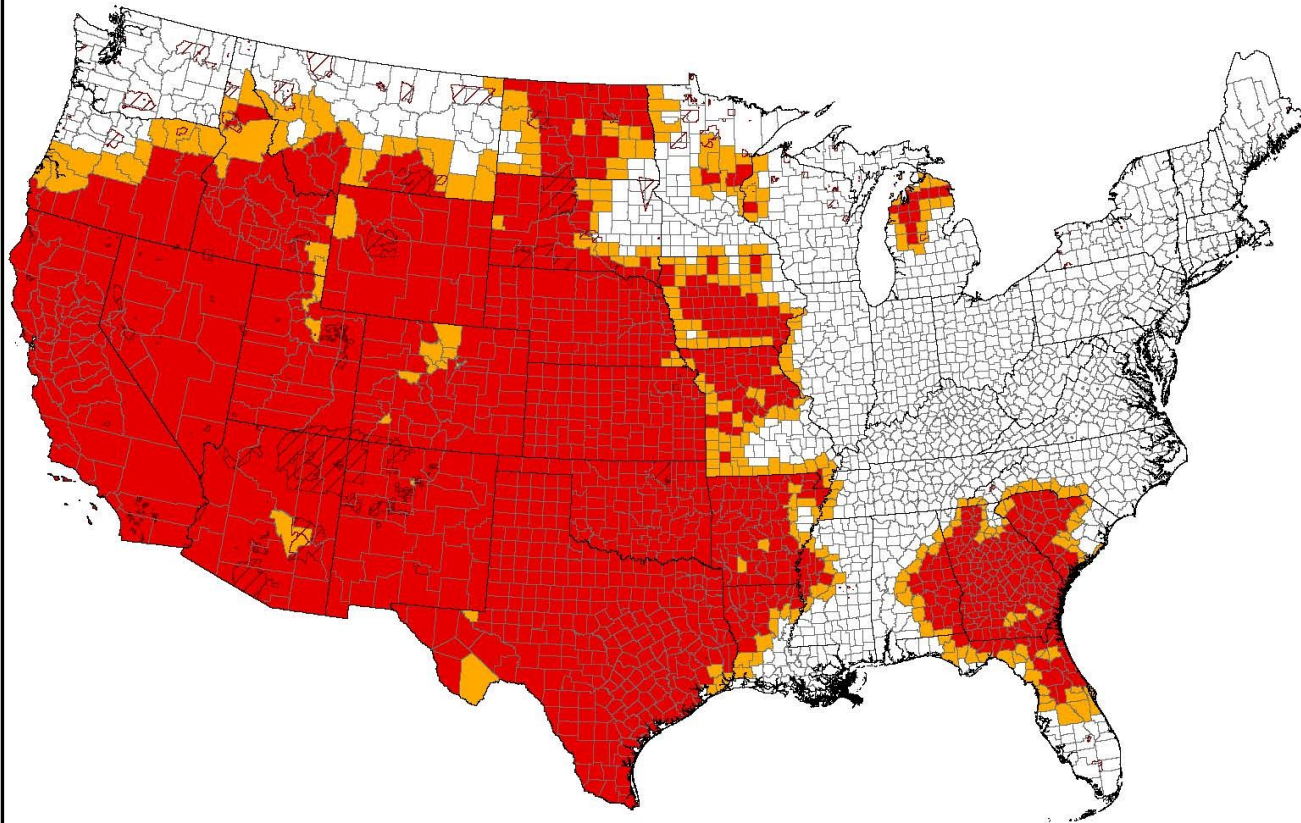


2013 Secretarial Drought Designations - All Drought





Secretarial Drought Designations for 2013

Disaster Incidents as of March 5, 2014

-  State Boundary
-  County Boundary
-  Tribal Lands

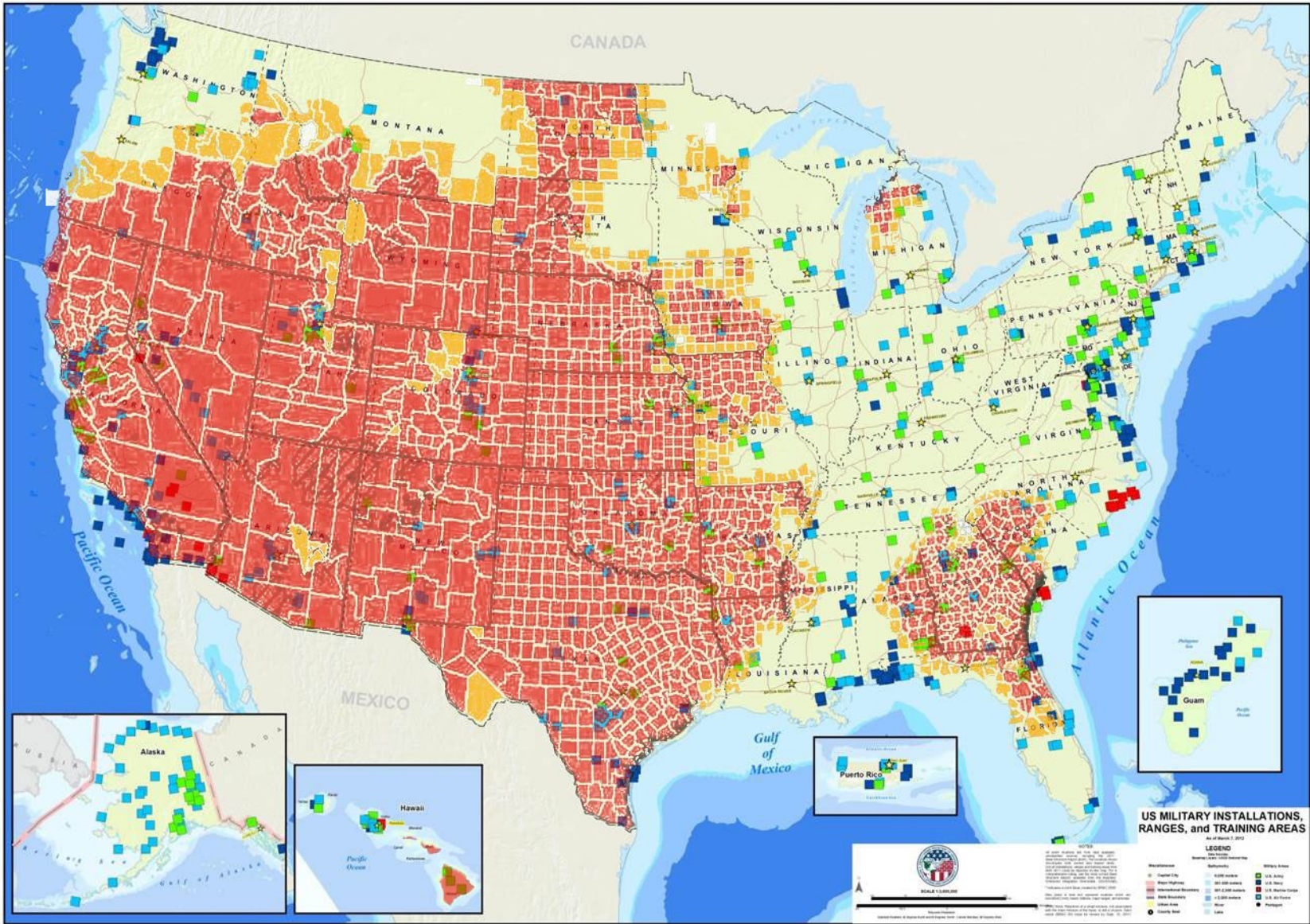
March 5, 2014

-  Primary Counties: 1258
-  Contiguous Counties: 320



USDA Farm Service Agency
 Production, Emergencies and Compliance Division
 Washington, D.C.
 March 5, 2014

1:23,721,366



Water Pilots “Going Beyond” EOs

Water Pilot Installations

- Aberdeen Proving Ground (APG), MD
- Camp Rilea, OR
- Fort Bliss, TX
- Fort Buchanan, PR
- Fort Carson, CO
- Fort Riley, KS
- Joint Base Lewis-McChord (JBLM), WA
- Tobyhanna Army Depot (TYAD), PA



Installation Specific Objectives

- Tailored to the location’s unique characteristics
 - Climate
 - Water supply sources
 - Long-term regional water sustainability

Net Zero Pilot’s Shared Commitment

- Reduce water use intensity (WUI) 50% from fiscal year (FY) 2007 to FY 2020
- Reduce industrial, landscaping, and agricultural (ILA) water use by 40% from FY 2010 to FY 2020.